

**CLEAN ENERGY  
PRECINCT**

**ENERGY  
PRECINCTS**

**BULK  
PRECINCT**












**CONTAINER & PROJECT  
CARGO PRECINCT** **NDCT**  
NEWCASTLE CONTAINER TERMINAL

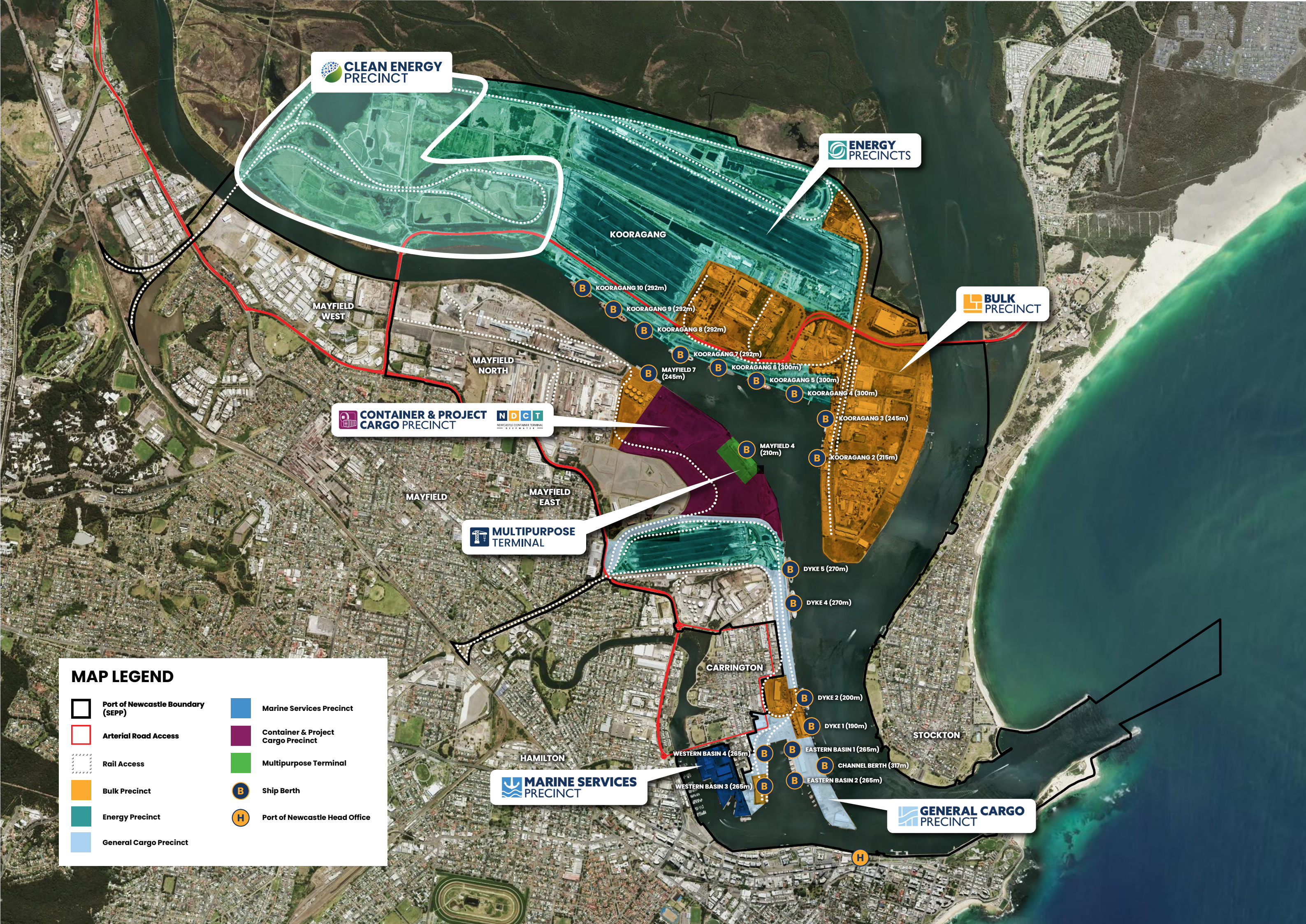
**MULTIPURPOSE  
TERMINAL**

**MARINE SERVICES  
PRECINCT**

**GENERAL CARGO  
PRECINCT**

**MAP LEGEND**

-  Port of Newcastle Boundary (SEPP)
-  Arterial Road Access
-  Rail Access
-  Bulk Precinct
-  Energy Precinct
-  General Cargo Precinct
-  Marine Services Precinct
-  Container & Project Cargo Precinct
-  Multipurpose Terminal
-  Ship Berth
-  Port of Newcastle Head Office



KOORAGANG

MAYFIELD WEST

MAYFIELD NORTH

MAYFIELD

MAYFIELD EAST

CARRINGTON

HAMILTON

STOCKTON

KOORAGANG 10 (292m)

KOORAGANG 9 (292m)

KOORAGANG 8 (292m)

KOORAGANG 7 (292m)

MAYFIELD 7 (245m)

KOORAGANG 6 (300m)

KOORAGANG 5 (300m)

KOORAGANG 4 (300m)

KOORAGANG 3 (245m)

KOORAGANG 2 (215m)

MAYFIELD 4 (210m)

DYKE 5 (270m)

DYKE 4 (270m)

DYKE 2 (200m)

DYKE 1 (190m)

EASTERN BASIN 1 (265m)

CHANNEL BERTH (317m)

EASTERN BASIN 2 (265m)

WESTERN BASIN 4 (265m)

WESTERN BASIN 3 (265m)

H