

**CLEAN ENERGY  
PRECINCT**

**ENERGY  
PRECINCT**

**BULK  
PRECINCT**












**NDCT**  
NEWCASTLE CONTAINER TERMINAL  
DEEPWATER

**MULTIPURPOSE  
TERMINAL**

**MARINE SERVICES  
PRECINCT**

**GENERAL CARGO  
PRECINCT**

**MAP LEGEND**

-  Port of Newcastle Boundary (SEPP)
-  Arterial Road Access
-  Rail Access
-  Bulk Precinct
-  Energy Precinct
-  General Cargo Precinct
-  Marine Services Precinct
-  Newcastle Deepwater Container Terminal
-  Multipurpose Terminal
-  Ship Berth
-  Port of Newcastle Head Office

**KOORAGANG**

KOORAGANG 10 (292m)

KOORAGANG 9 (292m)

KOORAGANG 8 (292m)

KOORAGANG 7 (292m)

KOORAGANG 6 (300m)

KOORAGANG 5 (300m)

KOORAGANG 4 (300m)

KOORAGANG 3 (245m)

KOORAGANG 2 (215m)

**MAYFIELD WEST**

**MAYFIELD NORTH**

MAYFIELD 7 (245m)

MAYFIELD 4 (210m)

**MAYFIELD**

**MAYFIELD EAST**

**MULTIPURPOSE TERMINAL**

DYKE 5 (270m)

DYKE 4 (270m)

**CARRINGTON**

DYKE 2 (200m)

DYKE 1 (190m)

EASTERN BASIN 1 (265m)

CHANNEL BERTH (317m)

EASTERN BASIN 2 (265m)

**HAMILTON**

WESTERN BASIN 4 (265m)

WESTERN BASIN 3 (265m)

**STOCKTON**

**H**