










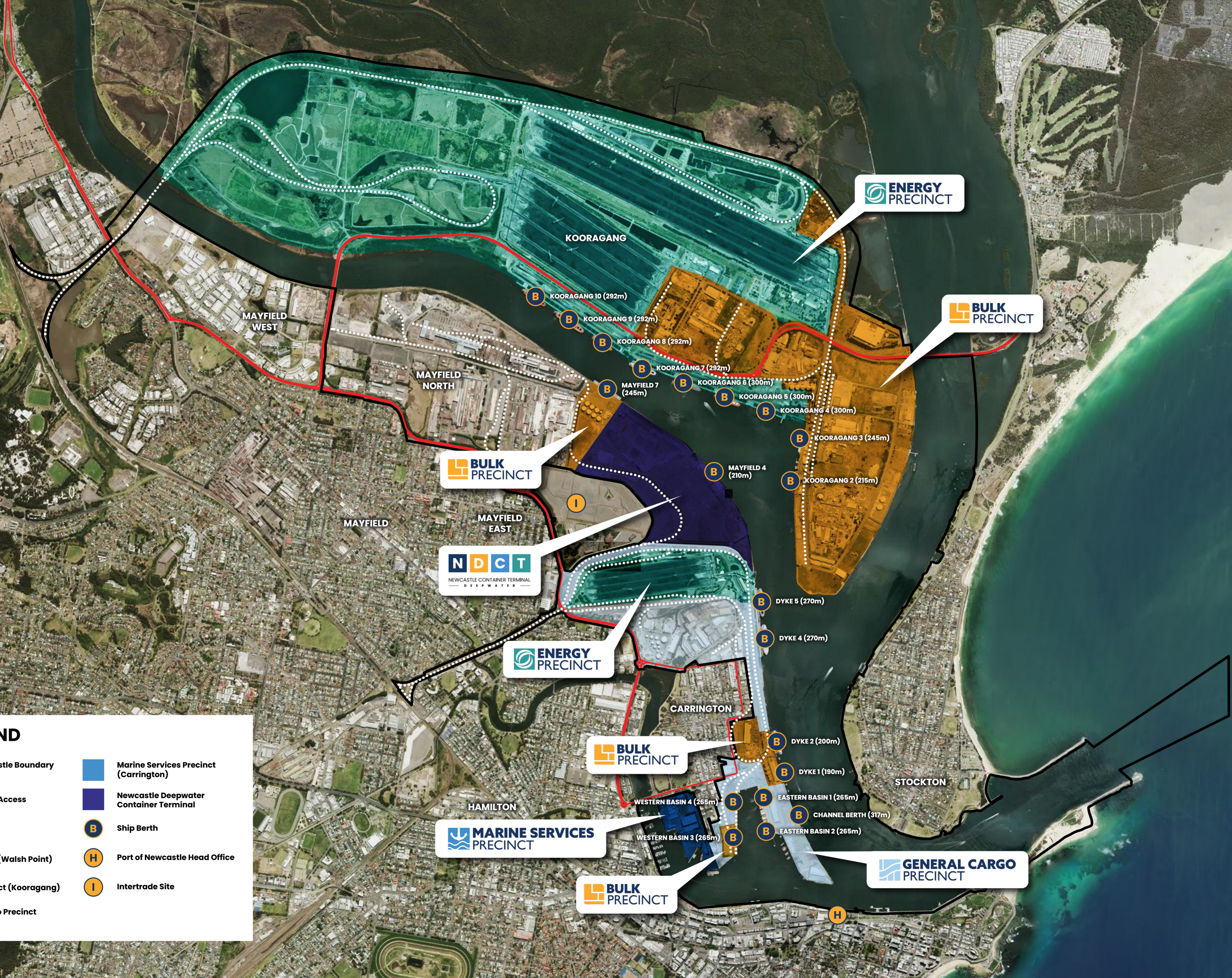


MAP LEGEND

-  Port of Newcastle Boundary (SEPP)
-  Arterial Road Access
-  Rail Access
-  Bulk Precinct (Walsh Point)
-  Energy Precinct (Kooragang)
-  General Cargo Precinct (Carrington)
-  Marine Services Precinct (Carrington)
-  Newcastle Deepwater Container Terminal
-  Ship Berth
-  Port of Newcastle Head Office
-  Intertrade Site



ENERGY PRECINCT

BULK PRECINCT

BULK PRECINCT

NDC T
NEWCASTLE CONTAINER TERMINAL
DEEPWATER

ENERGY PRECINCT

BULK PRECINCT

MARINE SERVICES PRECINCT

BULK PRECINCT

GENERAL CARGO PRECINCT

KOORAGANG

MAYFIELD WEST

MAYFIELD NORTH

MAYFIELD


MAYFIELD EAST

CARRINGTON


HAMILTON


STOCKTON


-  KOORAGANG 10 (292m)
-  KOORAGANG 9 (292m)
-  KOORAGANG 8 (292m)
-  KOORAGANG 7 (292m)
-  MAYFIELD 7 (245m)
-  KOORAGANG 6 (300m)
-  KOORAGANG 5 (300m)
-  KOORAGANG 4 (300m)
-  KOORAGANG 3 (245m)
-  MAYFIELD 4 (210m)
-  KOORAGANG 2 (215m)


 DYKE 5 (270m)


 DYKE 4 (270m)

 DYKE 2 (200m)


 DYKE 1 (190m)

 EASTERN BASIN 1 (265m)

 CHANNEL BERTH (317m)

 EASTERN BASIN 2 (265m)

 WESTERN BASIN 4 (265m)

 WESTERN BASIN 3 (265m)

